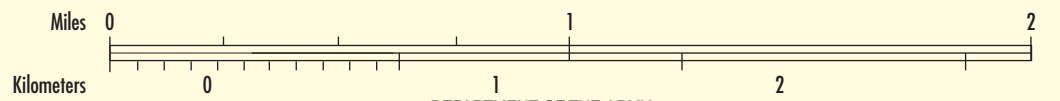


DeQueen Lake

Arkansas



DEPARTMENT OF THE ARMY
LITTLE ROCK DISTRICT, CORPS OF ENGINEERS
LITTLE ROCK, ARKANSAS
January 2011

FACILITIES


★ Available on Project Lands

LOCATION

LOCATION	E5	B6	D4	C6	B4	D6	D6	C6
Story Creek	★	★	★	★	★	★	★	★
Pine Ridge	★	★	★	★	★	★	★	★
Rolling Fork	★	★	★	★	★	★	★	★
Oak Grove	★	★	★	★	★	★	★	★
Bellah Mine	★	★	★	★	★	★	★	★
Glen Canyon	★	★	★	★	★	★	★	★
Overlook	★	★	★	★	★	★	★	★
Oak Grove Landing	★	★	★	★	★	★	★	★

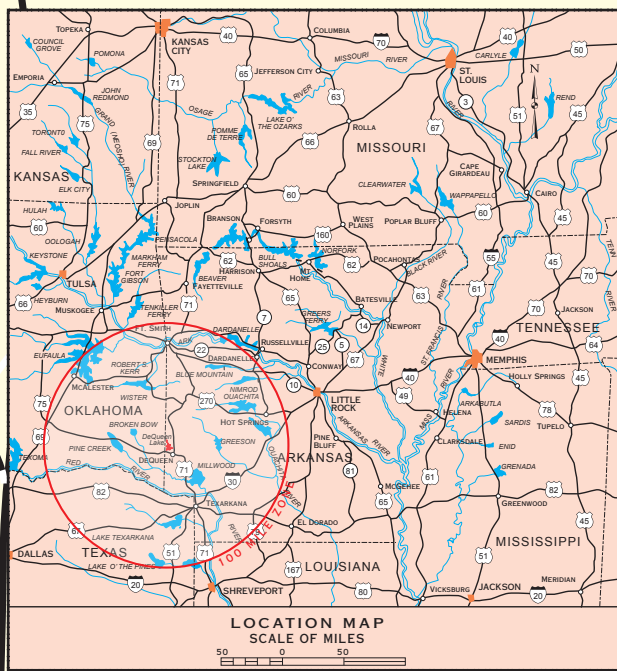
LEGEND

- U.S. Highway
- Paved Road
- Graveled or Secondary Road
- Mileage
- Project Boundary
- Park Areas (No Hunting)
- Archery Hunting Only
- Hunting Areas
- Lake at conservation pool, El. 437.0
- Dikes



Road Mileages to Dam

FROM	MILES
Little Rock, Arkansas	153
Fort Smith, Arkansas	121
Fayetteville, Arkansas	183
Hot Springs, Arkansas	96
Texarkana, Arkansas	62
Shreveport, Louisiana	137
Dallas, Texas	243



FOR YOUR SAFETY, READ THESE WARNINGS

When winds of 25 mph or more are forecast or blowing, boaters should stay out of open water.

While some boating hazards (submerged or exposed points) are shown, others may exist. Boaters should watch for unknown hazards resulting from variation in pool levels.

Only trained scuba divers with proper equipment should dive in this lake. Deep, cold, turbulent water and submerged timber, snags, and other obstructions may be hazardous to divers. Know your limitations and those of your equipment.

Never dive alone.

